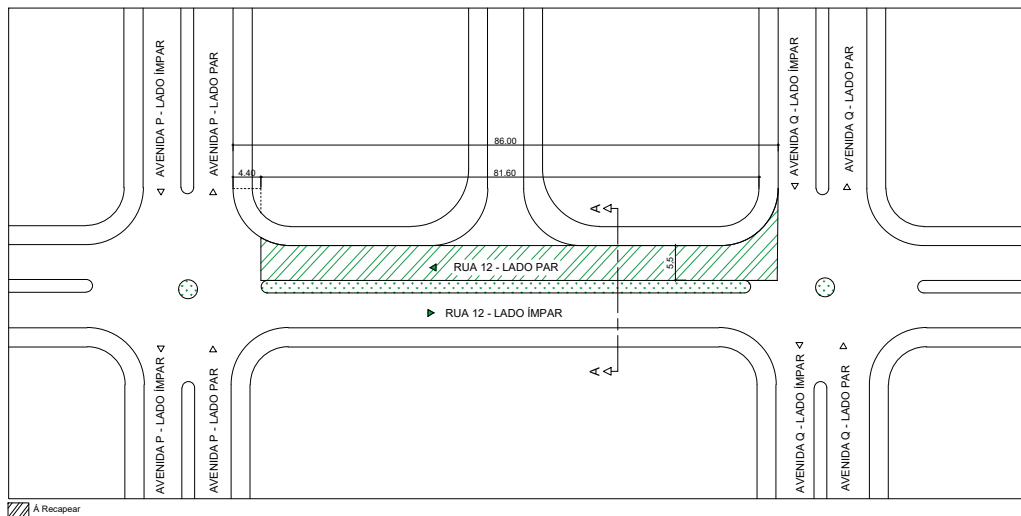
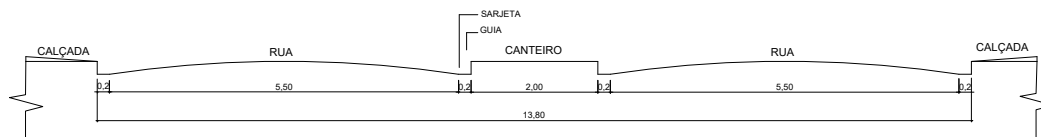


### 03 - RUA 12 ENTRE AVENIDA P E AVENIDA Q

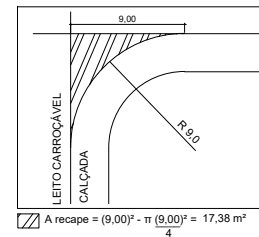
01. PLANTA DE SITUAÇÃO  
ESC: 1/1000



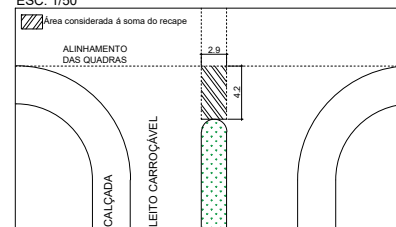
02. CORTE TRANSVERSAL A-A DAS RUAS  
ESC: 1/100



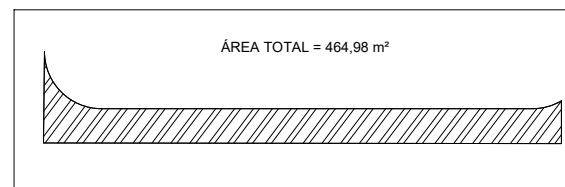
03. DETALHE DO RAIO  
ESC: 1/10 Detalhe avenida Q



04. DETALHE DA EXTREMIDADE DO CANTEIRO  
ESC: 1/50



05. ÁREA A SER RECAPEADA  
ESC: 1/1000



**PREFEITURA MUNICIPAL DE ORLÂNDIA**  
ESTADO DE SÃO PAULO

**PROJETO BÁSICO DE RECAPEAMENTO ASFÁLTICO**

ENDEREÇO:  
RUA 12 ENTRE AVENIDA P E AVENIDA Q

VIAS:  
PAR

RESPONSÁVEL TÉCNICO:

\_\_\_\_\_  
ALESSANDRO CHIQUINI  
CREA/SP: 3670132/21  
ART